

OS reference: 181438 E 645021 N
Eye level: 12.46 m AOD
Direction of view: 210°
Nearest turbine: 9.305 km

Horizontal field of view: 90° (cylindrical projection)
Principal distance: 522 mm
Paper size: 841 x 297 mm (half A1)
Correct printed image size: 820 x 260 mm

Camera:
Lens:
Camera height:
Date and time:

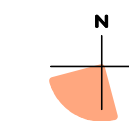
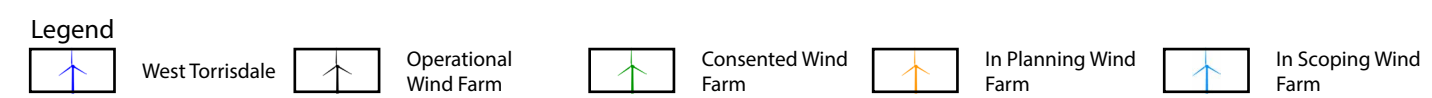



Figure 5.10a
Cultural Heritage VP8: Sunadale, Dun 275m NE of (SM 3643)
Panorama with Cumulative Wireline (Operational, Consented, In Planning and Scoping) (view 1 of 4)



OS reference: 181438 E 645021 N
Eye level: 12.46 m AOD
Direction of view: 300°
Nearest turbine: 9.305 km

Horizontal field of view: 90° (cylindrical projection)
Principal distance: 522 mm
Paper size: 841 x 297 mm (half A1)
Correct printed image size: 820 x 260 mm

Camera:
Lens:
Camera height:
Date and time:

Legend

 West Torrisdale	 Operational Wind Farm	 Consented Wind Farm	 In Planning Wind Farm	 In Scoping Wind Farm
---	---	---	---	--

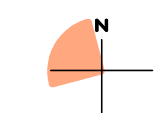



Figure 5.10b
Cultural Heritage VP8: Sunadale, Dun 275m NE of (SM 3643)
Panorama with Cumulative Wireline (Operational, Consented, In Planning and Scoping) (view 2 of 4)



Cumulative wireline

OS reference: 181438 E 645021 N
Eye level: 12.46 m AOD
Direction of view: 30°
Nearest turbine: 9.305 km

Horizontal field of view: 90° (cylindrical projection)
Principal distance: 522 mm
Paper size: 841 x 297 mm (half A1)
Correct printed image size: 820 x 260 mm

Camera:
Lens:
Camera height:
Date and time:

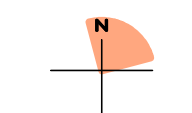



Figure 5.10c
Cultural Heritage VP8: Sunadale, Dun 275m NE of (SM 3643)
Panorama with Cumulative Wireline (Operational, Consented, In Planning and Scoping) (view 3 of 4)



OS reference: 181438 E 645021 N
Eye level: 12.46 m AOD
Direction of view: 120°
Nearest turbine: 9.305 km

Horizontal field of view: 90° (cylindrical projection)
Principal distance: 522 mm
Paper size: 841 x 297 mm (half A1)
Correct printed image size: 820 x 260 mm

Camera:
Lens:
Camera height:
Date and time:

Legend

 West Torrisdale	 Operational Wind Farm	 Consented Wind Farm	 In Planning Wind Farm	 In Scoping Wind Farm
---	---	---	---	--

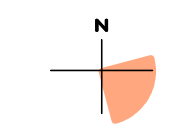



Figure 5.10d
Cultural Heritage VP8: Sunadale, Dun 275m NE of (SM 3643)
Panorama with Cumulative Wireline (Operational, Consented, In Planning and Scoping) (view 4 of 4)



Wireline view

OS reference: 181438 E 645021 N
Eye level: 12.46 m AOD
Direction of view: 210°
Nearest turbine: 9.305 km

Horizontal field of view: 53.5° (planar projection)
Principal distance: 812.5 mm
Paper size: 841 x 297 mm (half A1)
Correct printed image size: 820 x 260 mm

Legend
↑ West Torrisdale

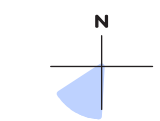


Figure 5.10e
Cultural Heritage VP8: Sunadale, Dun 275m NE of (SM 3643)
Wireline