

Cumulative wireline

OS reference: 169959 E 637802 N
 Eye level: 75.93 m AOD
 Direction of view: 100°
 Nearest turbine: 6.023 km

Horizontal field of view: 90° (cylindrical projection)
 Principal distance: 522 mm
 Paper size: 841 x 297 mm (half A1)
 Correct printed image size: 820 x 260 mm

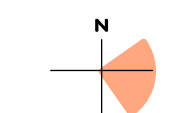
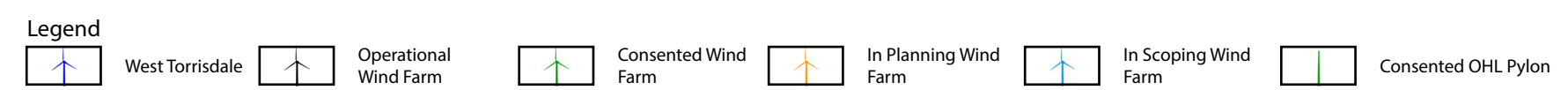
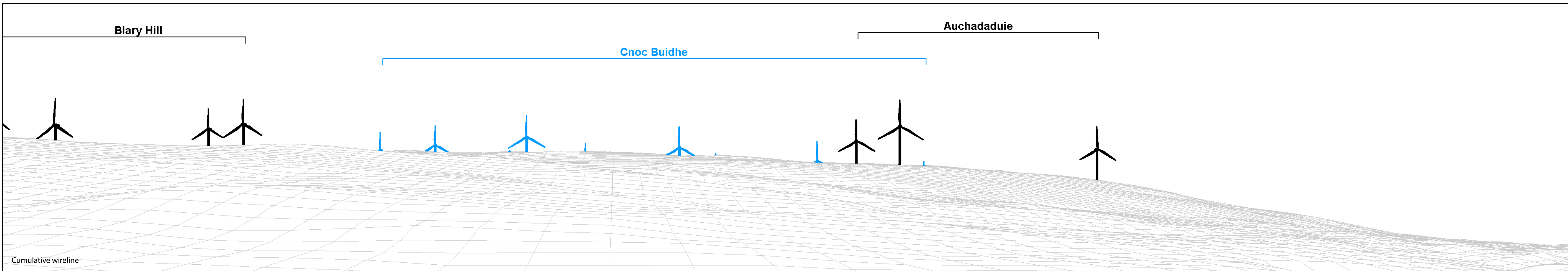


Figure 5.8a
 Cultural Heritage VP6: Blary, Dun ENE of (SM 3077)
 Panorama with Cumulative Wireline (Operational, Consented, In Planning and Scoping) (view 1 of 4)



Cumulative wireline

OS reference: 169959 E 637802 N
 Eye level: 75.93 m AOD
 Direction of view: 190°
 Nearest turbine: 6.023 km

Horizontal field of view: 90° (cylindrical projection)
 Principal distance: 522 mm
 Paper size: 841 x 297 mm (half A1)
 Correct printed image size: 820 x 260 mm

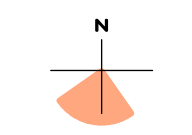
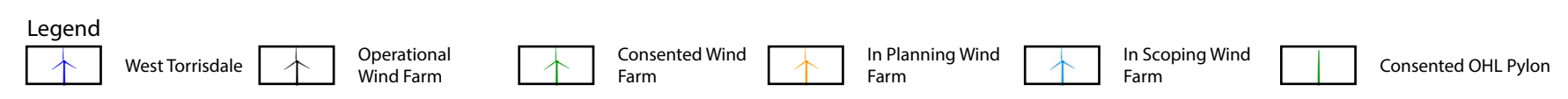









Figure 5.8b
 Cultural Heritage VP6: Blary, Dun ENE of (SM 3077)
 Panorama with Cumulative Wireline (Operational, Consented, In Planning and Scoping) (view 2 of 4)



OS reference: 169959 E 637802 N
Eye level: 75.93 m AOD
Direction of view: 280°
Nearest turbine: 6.023 km

Horizontal field of view: 90° (cylindrical projection)
Principal distance: 522 mm
Paper size: 841 x 297 mm (half A1)
Correct printed image size: 820 x 260 mm

Legend

 West Torrisdale	 Operational Wind Farm	 Consented Wind Farm	 In Planning Wind Farm	 In Scoping Wind Farm	 Consented OHL Pylon
---	---	---	---	--	---

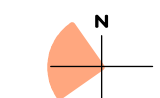



Figure 5.8c
Cultural Heritage VP6: Blary, Dun ENE of (SM 3077)
Panorama with Cumulative Wireline (Operational, Consented, In Planning and Scoping) (view 3 of 4)



Cumulative wireline

OS reference: 169959 E 637802 N
Eye level: 75.93 m AOD
Direction of view: 10°
Nearest turbine: 6.023 km

Horizontal field of view: 90° (cylindrical projection)
Principal distance: 522 mm
Paper size: 841 x 297 mm (half A1)
Correct printed image size: 820 x 260 mm

Camera:
Lens:
Camera height:
Date and time:

Legend

	West Torrisdale		Operational Wind Farm		Consented Wind Farm		In Planning Wind Farm		In Scoping Wind Farm
---	-----------------	---	-----------------------	---	---------------------	---	-----------------------	---	----------------------

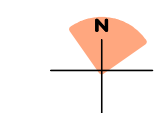
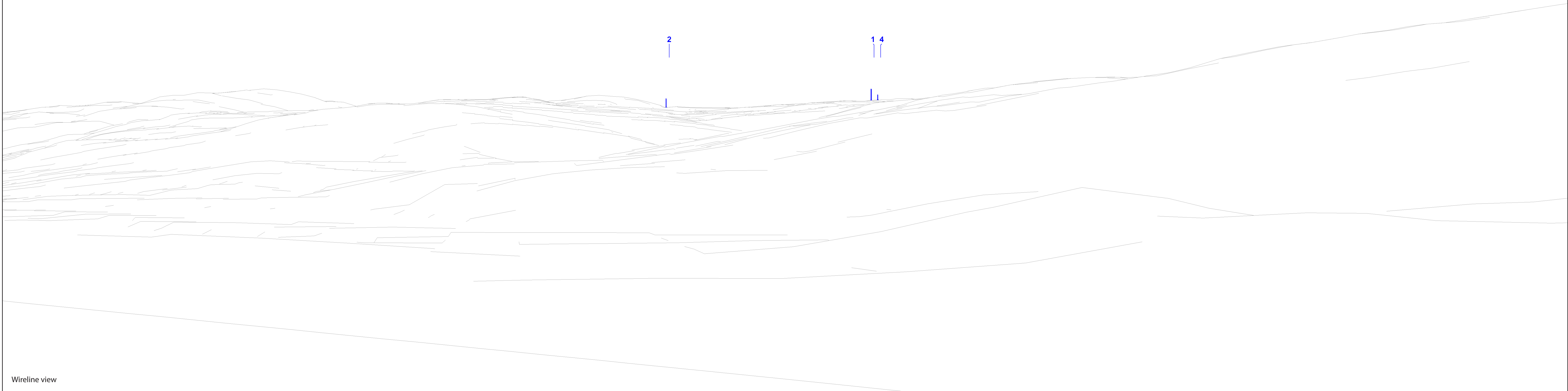


Figure 5.8d
Cultural Heritage VP6: Blary, Dun ENE of (SM 3077)
Panorama with Cumulative Wireline (Operational, Consented, In Planning and Scoping) (view 4 of 4)



Wireline view

OS reference: 169959 E 637802 N
Eye level: 75.93 m AOD
Direction of view: 100°
Nearest turbine: 6.023 km

Horizontal field of view: 53.5° (planar projection)
Principal distance: 812.5 mm
Paper size: 841 x 297 mm (half A1)
Correct printed image size: 820 x 260 mm

Legend
↑ West Torrisdale

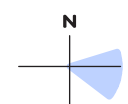


Figure 5.8e
Cultural Heritage VP6: Blary, Dun ENE of (SM 3077)
Wireline